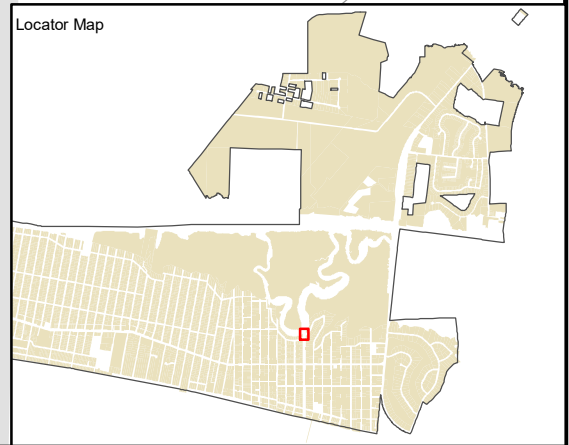
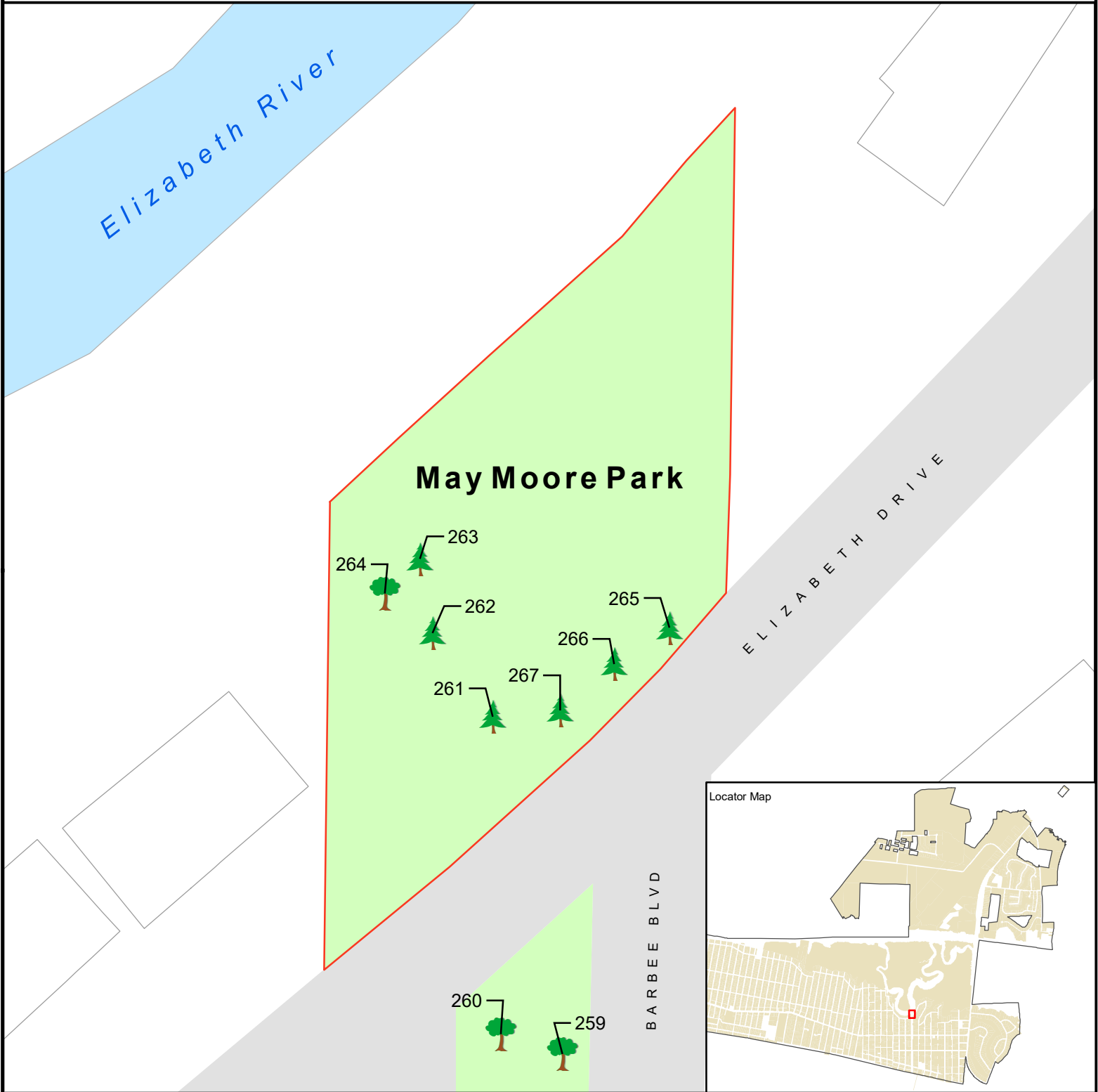


OKI Tree Preservation Project

May Moore Park
2023



Trees with a DBH \geq 10 inches

Tree Tag Number

RF = 420

Verbal Scale:

1 inch = 35 ft

Data Sources:

Brunswick County NC GIS 2023
Microsoft 2023




Hardwood



Softwood



River System



Mapmaker: Raymond Patterson
Streets Department
11/15/23